




Plan 249/1



LEGEND

-  Road Centrelines - DLI 1/5/04
-  Cadastre - DLI 1/09/05 Clearing Instruments
-  Areas Approved to Clear

Swan Coastal Plain North
40cm Orthomosaic - DLI 05



0  ~250 m

Scale 1:8940

(Approximate when reproduced at A4)

Geocentric Datum Australia 1994

Note: the data in this map have not been projected. This may result in geometric distortion or measurement inaccuracies.

..... Date
Paul Rosair

Director, Regional Operations, Department of Environment

Information derived from this map should be confirmed with the data custodian acknowledged by the agency acronym in the legend.



WA Crown Copyright 2002